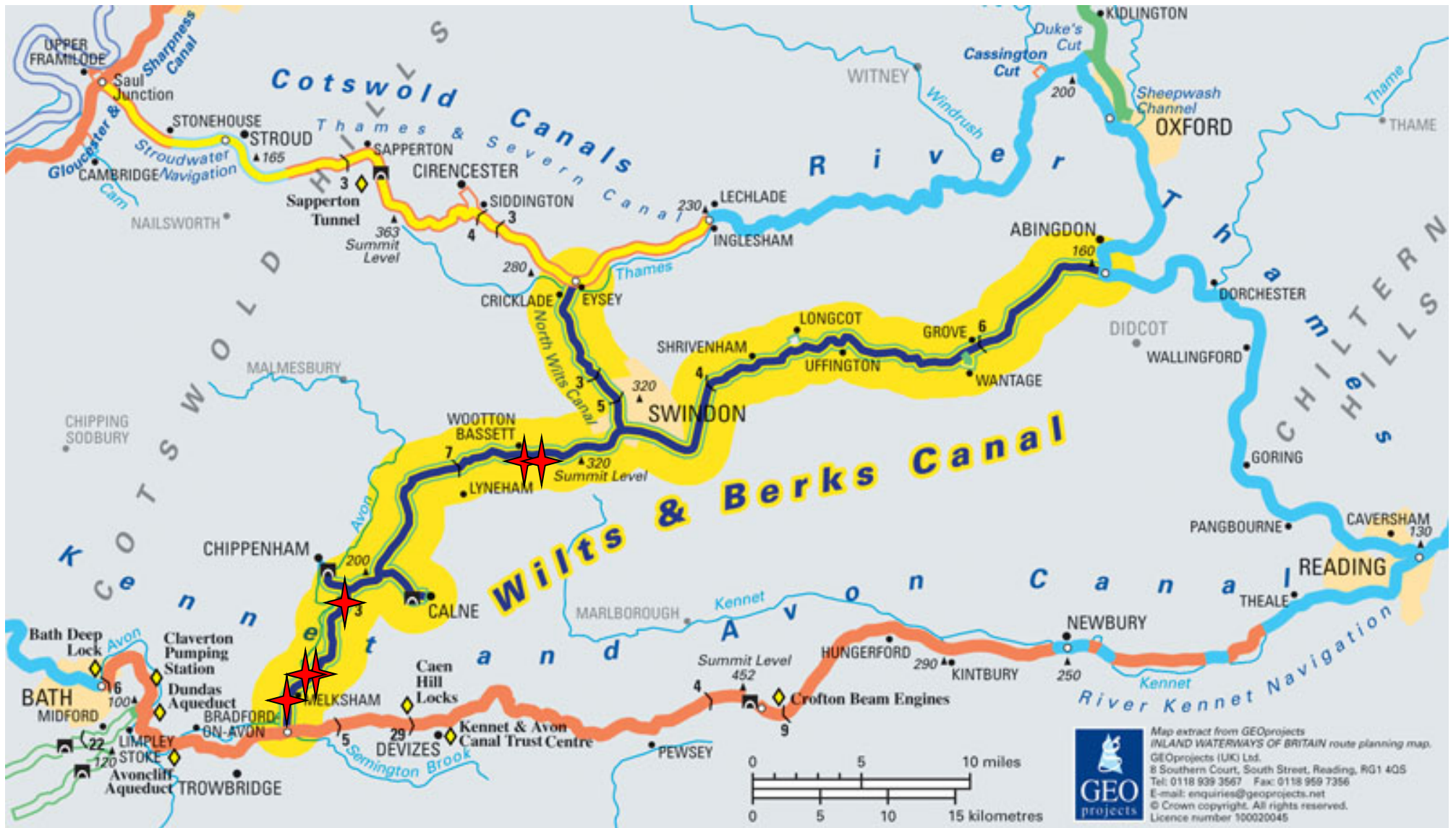
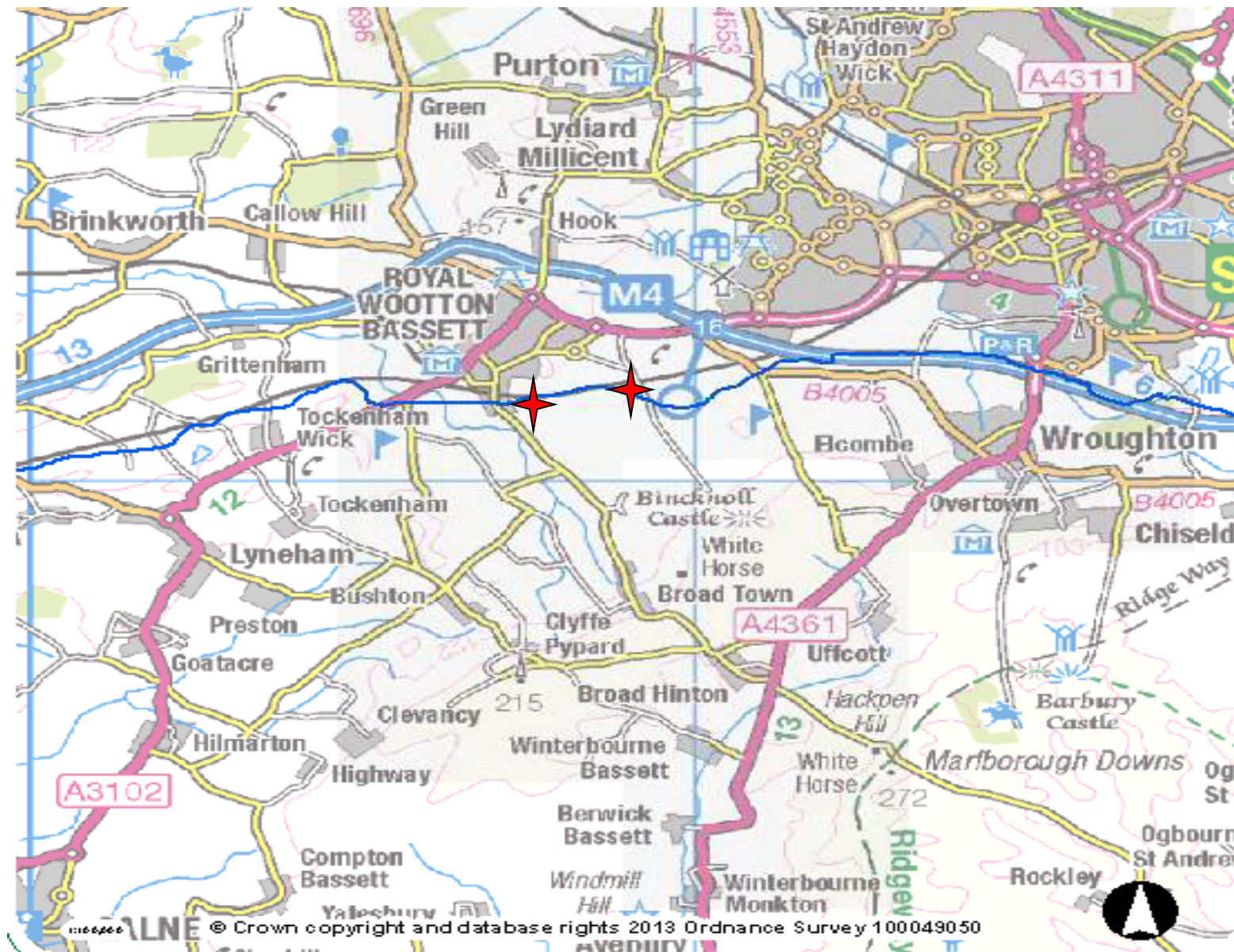


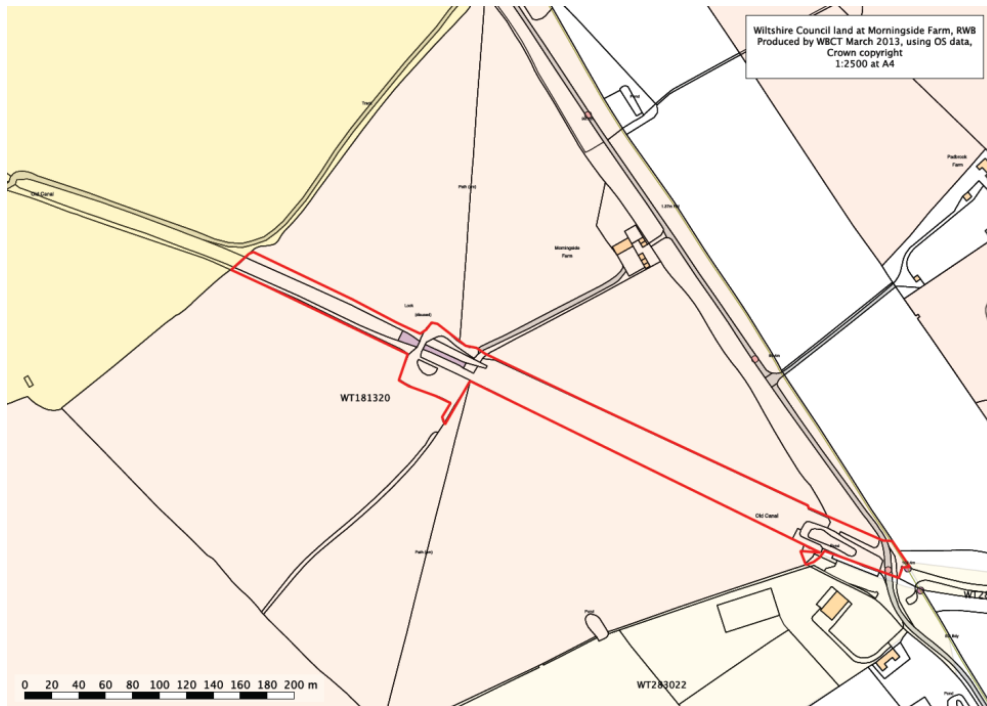
Wilts & Berks Canal



1 & 2 - Royal Wootton Bassett

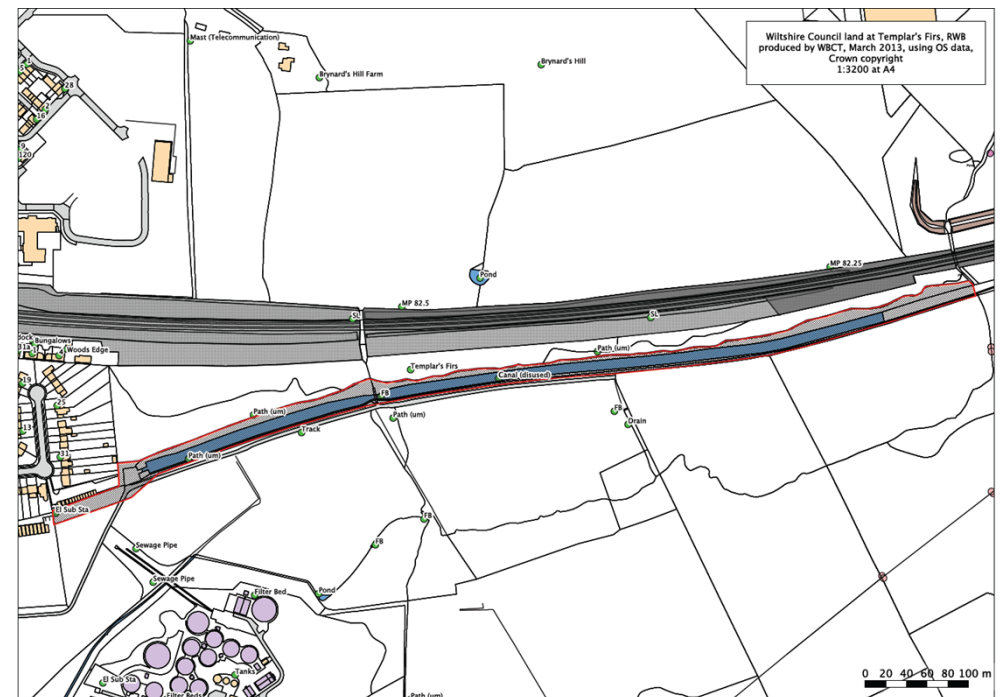


1 - Morningside Farm RWB



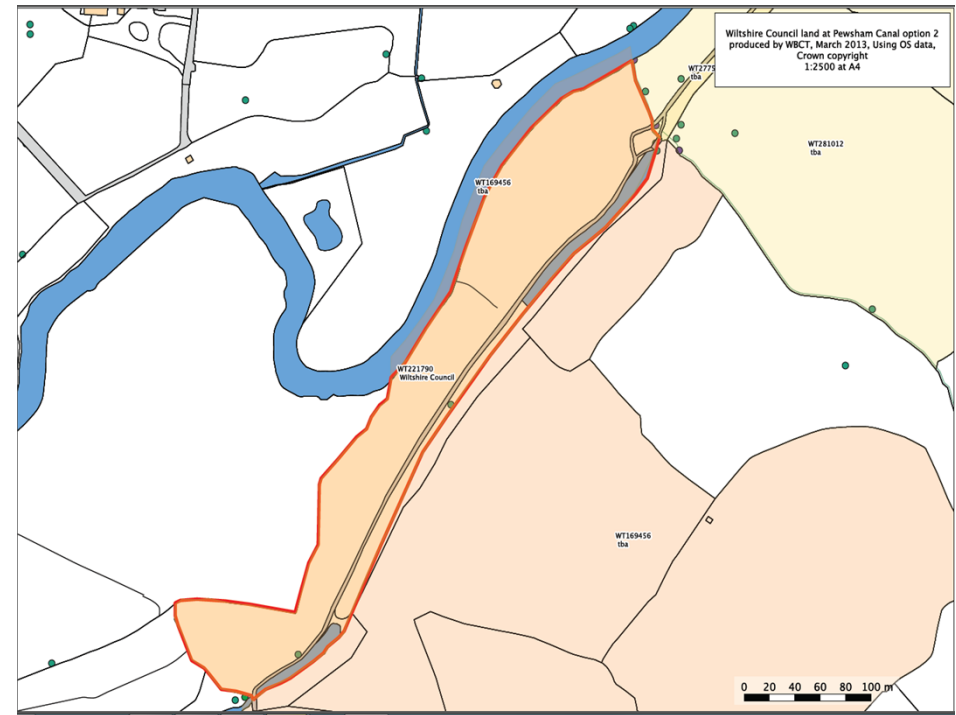
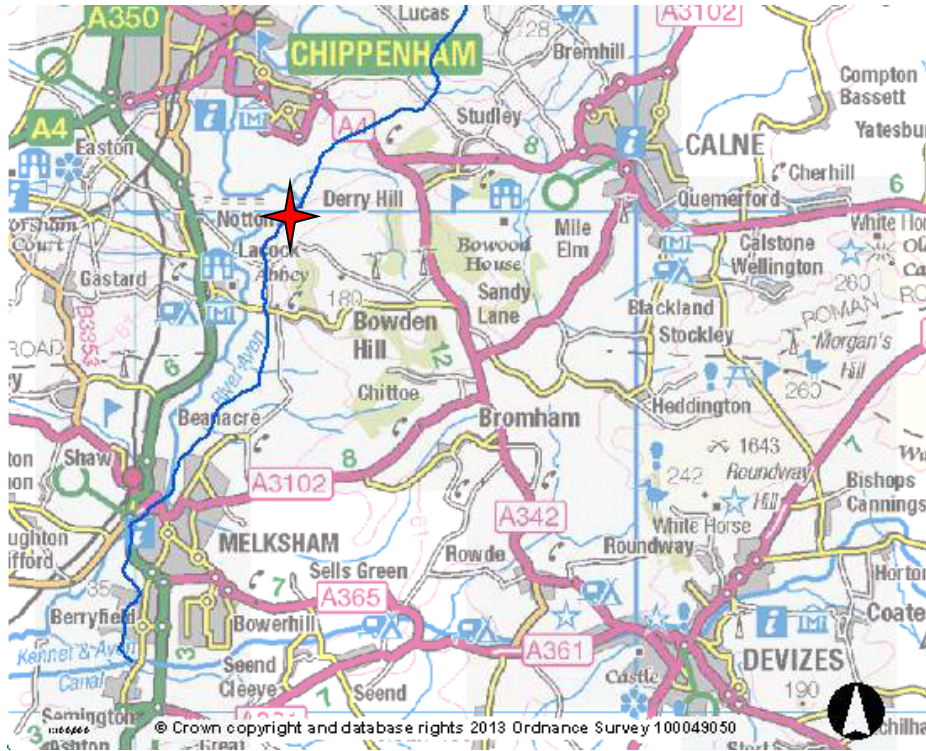
Approximate Area 12000 sq m with a right of way over adjacent land also in Wiltshire Council ownership subject to safeguarding any highway rights and highway support and structures.

2 - Templars Firs RWB



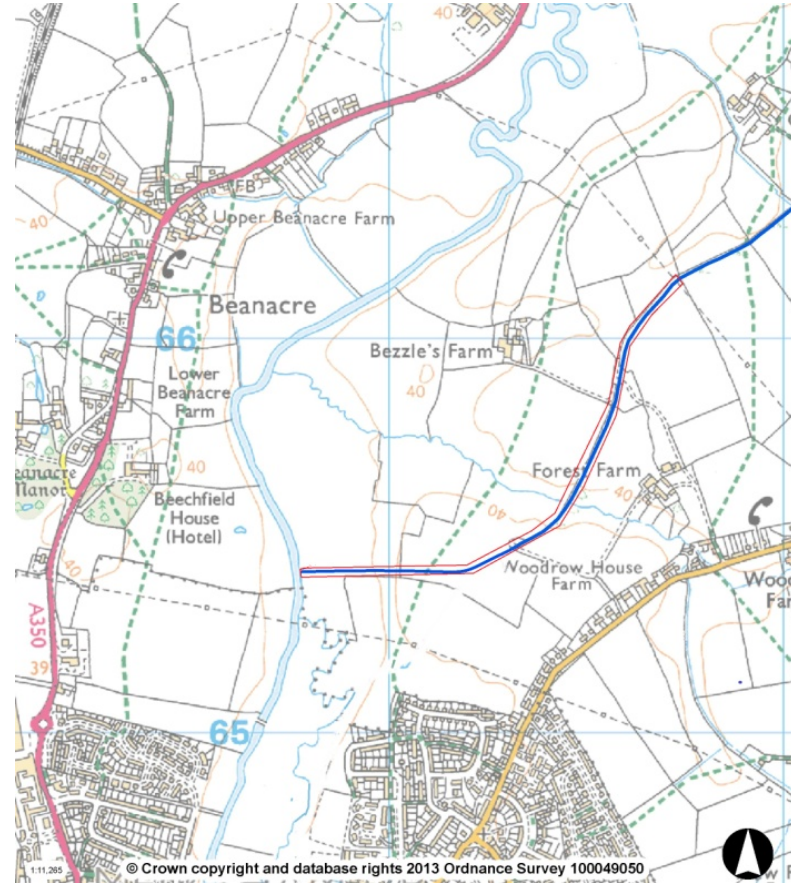
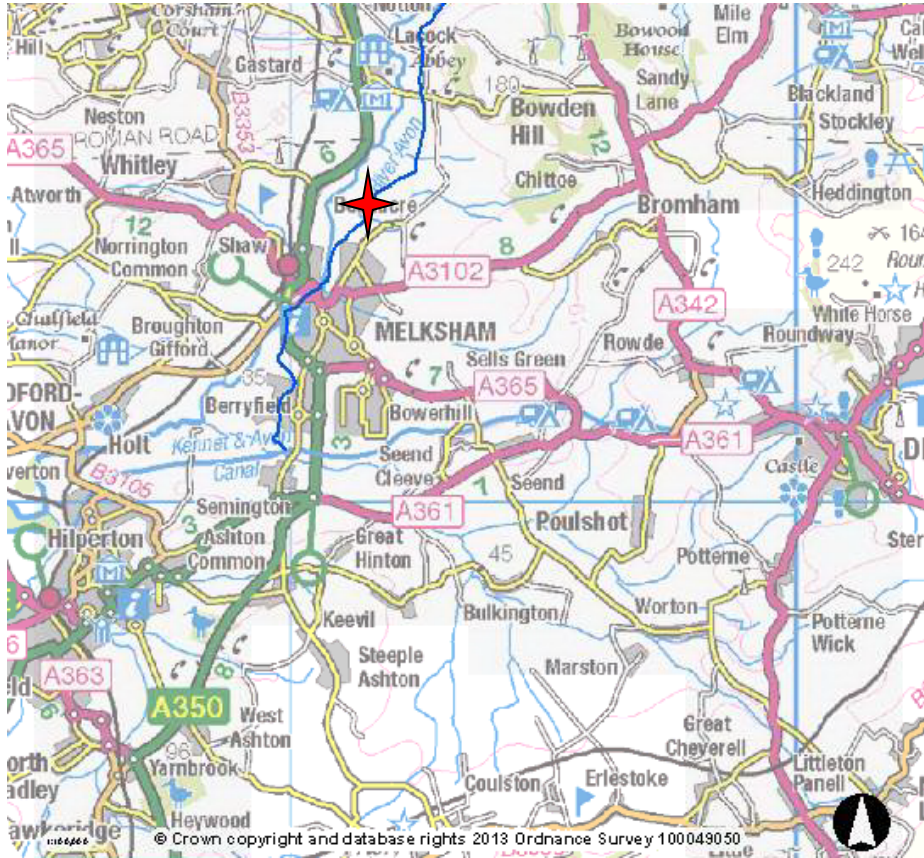
Approximate Area: 27,000 sq m with a right of way over adjacent land also in Wiltshire Council ownership

3) Naish Hill Reybridge



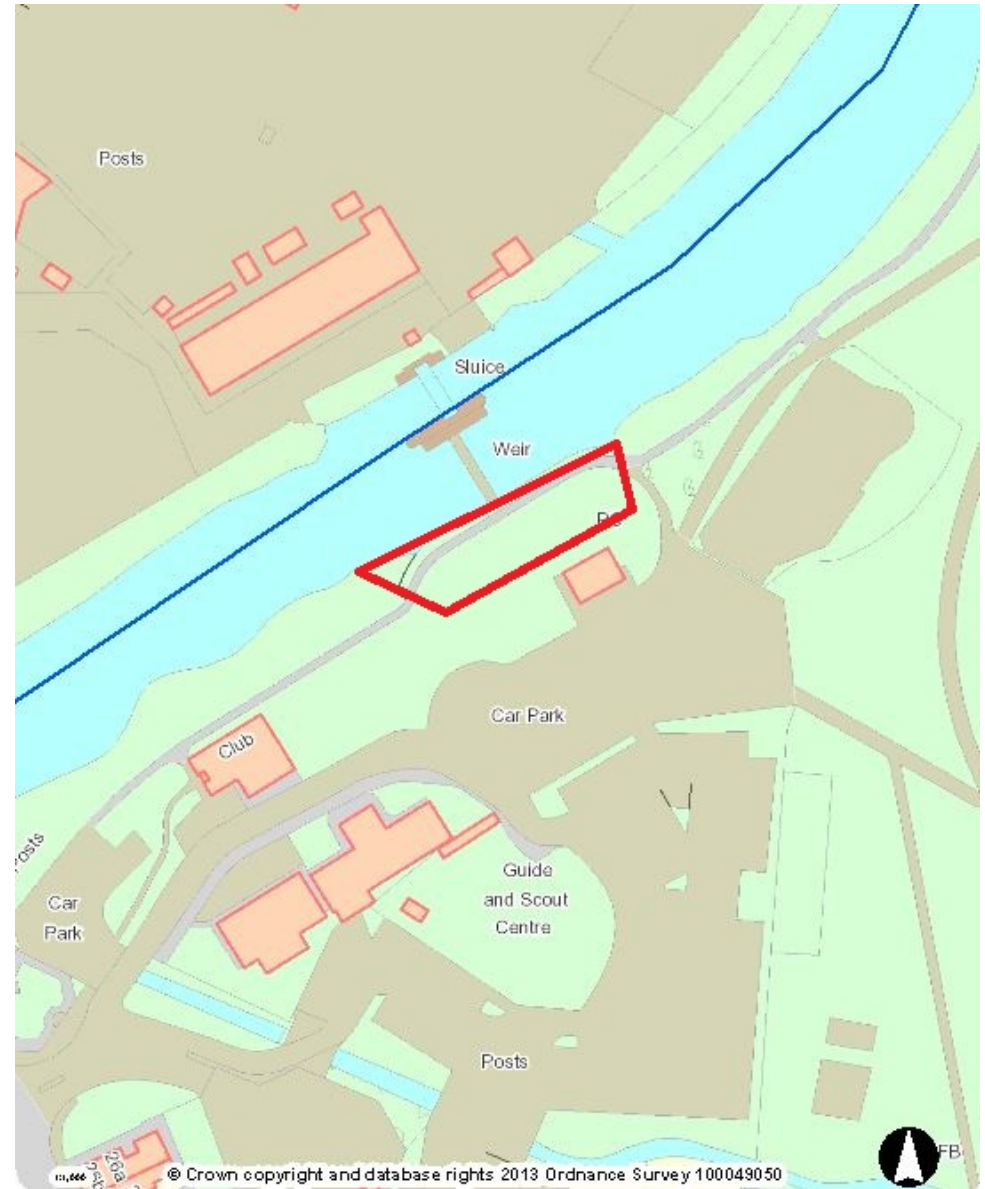
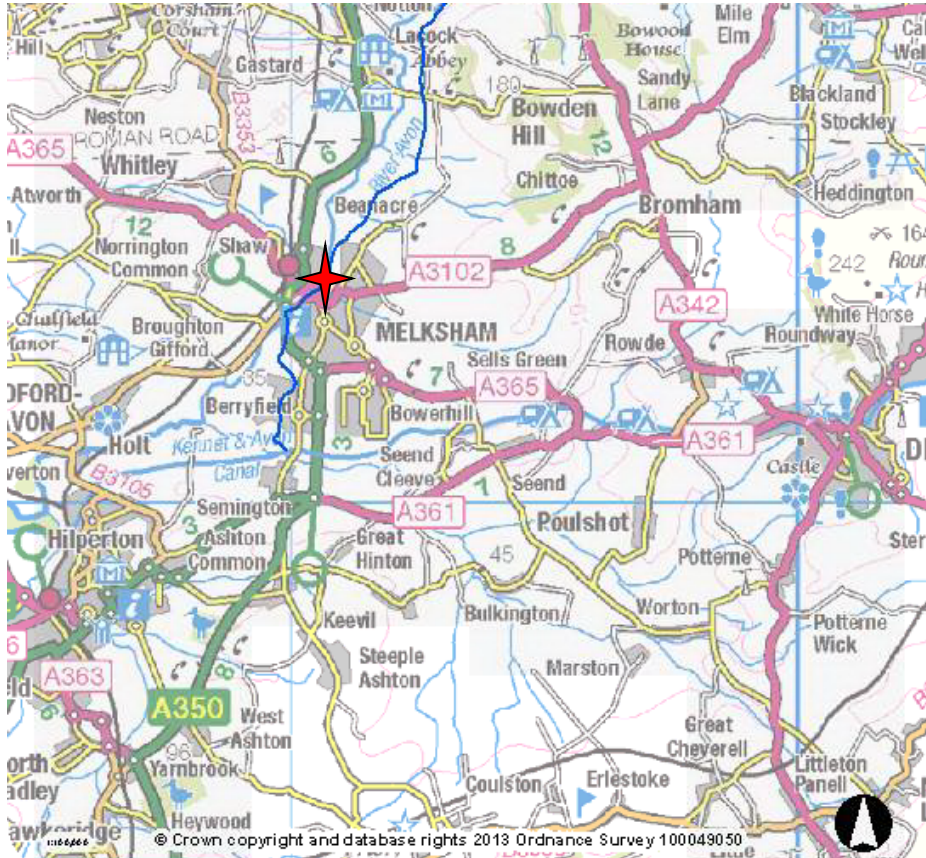
Approximate Area 45,000 sq m which includes meadows that have potential for habitat and ecological enhancements. Terms relating to the transfer of this section will require that the meadows are managed to release and enhance this potential and to then maintain it.

4 - Forest Farms Melksham



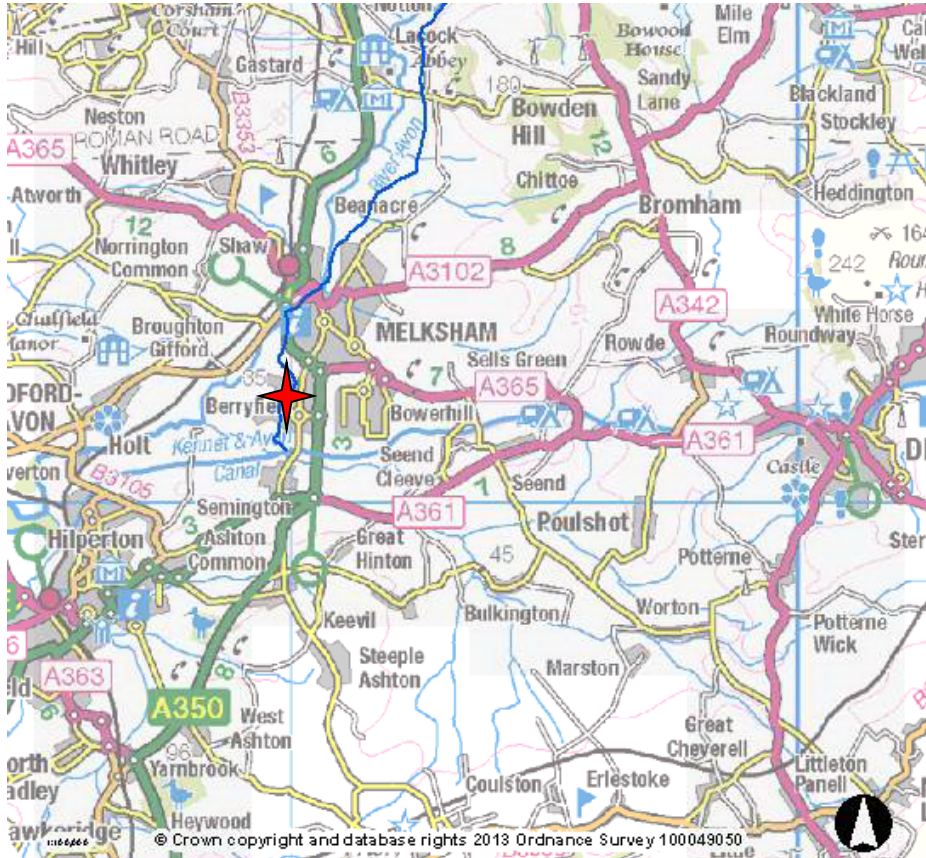
Approximate Area; 50,000 sq m subject to detailed investigations of boundary.

5 - King George V Playing Field - Melksham



Approximate area 500sq m subject to detailed investigation of boundary

6 – Berryfield, Melksham



Approximate area - 700sq m